

Osnabrück in Germany



Letter of Content

Map of Germany

Germany: Facts and Figures

Biggest Cities in Germany

Pictures

Typical German Stereotypes

Famous Persons

Culinarian Specialities

Typical Christmas Sweets

Religions

Immigrants in Germany

Osnabrück: Facts and Figures

Sport Teams

Westphalian Peace

Famous Sights

Map of Germany



- Poland
- France
- Switzerland
- Austria
- Czech Republic
- Denmark
- Netherlands
- Belgium
- Luxembourg

Facts and Figures

| | |
|---------------------|---|
| Form of Government: | Democratic parliamentary |
| Capital: | Berlin (3.4 million inhabitants) |
| National Day: | 3rd October (day of German unification) |
| Currency: | Euro Zone 1 € = 100 cent |
| Official Language: | German with a lot of different dialects |
| Federal Chancellor: | Angela Merkel |

Metropolitan Cities in Germany

| | |
|----------------------|----------|
| 1. Berlin | 3.4 mio |
| 2. Hamburg | 1.7 mio |
| 3. Munich | 1.3 mio |
| 4. Cologne | 1.0 mio |
| 5. Frankfurt am Main | 0.7 mio |
| 6. Stuttgart | 0.6 mio |
| 7.... | |
| 8.47. Osnabrück | 0.16 mio |



Pictures



Berlin



Hamburg



Cologne



Frankfurt am Main

Pictures



Alps



North Sea

German Stereotypes



Disciplined and Dutiful

Reserved and Withdrawn

Security-Conscious

Land of Poets and Philosophers

Nation of Beer and Beerdrinkers

Special kind of Humor

Folk Music Fans



Culinarian Specialities



Bretzeln
(Pretzels)



Rinderroulade
(Roulade)



Bratwurst
(Sausages)



Kartoffelklöße
(Potato
Dumplings)



Spätzle



Braten (Roast)



Spargel
(Asparagus)



Jägerschnitzel
(Escalope
Chasseur)

Typical Christmas Sweets



Lebkuchen



Spekulatius

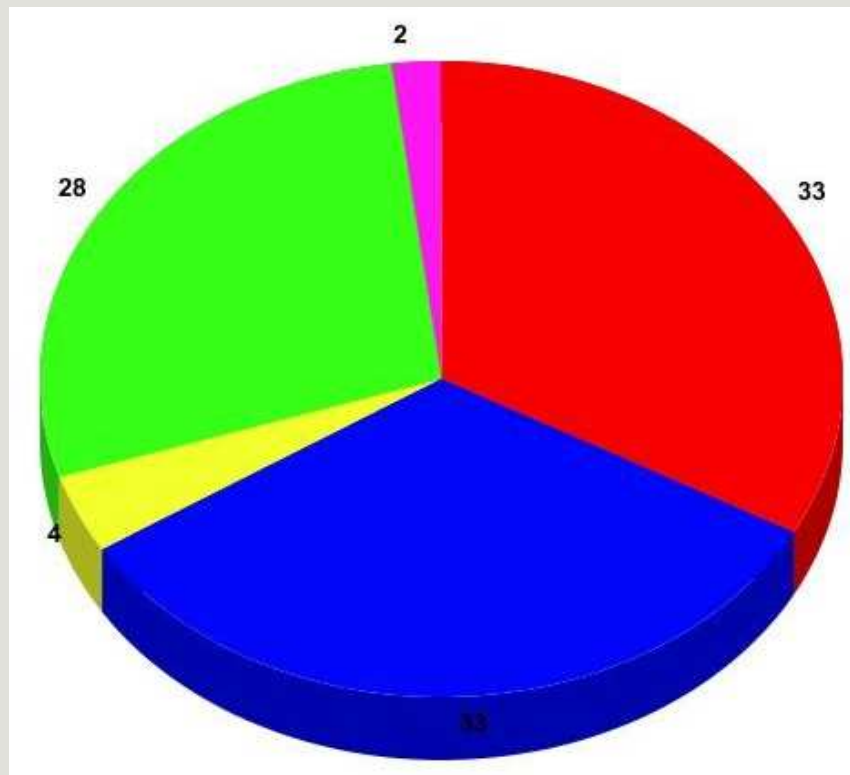


Weihnachtsstollen



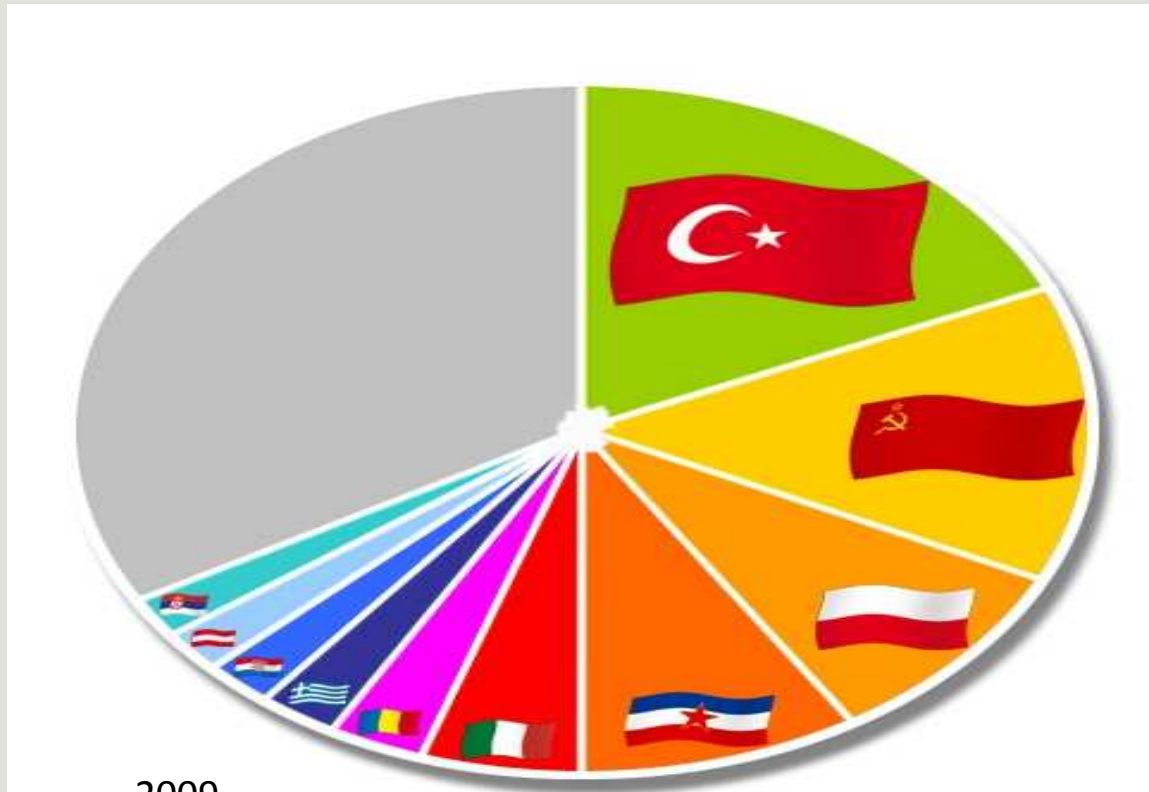
Glühwein (mulled wine)

Religions



2009


Migration Backgrounds




2009

| | |
|-------|-----------------|
| 18,8% | Turkey |
| 14% | Ex-Soviet Union |
| 9,2% | Poland |
| 8,9% | Ex-Jugoslavia |
| 5,2% | Italy |
| 3,0% | Romania |
| 2,5% | Greece |
| 2,5% | Croatia |
| 2,0% | Austria |
| 1,8% | Serbia |
| 33,9% | other Countries |

Famous Germans



Osnabrück



Osnabrück Facts and Figures

| | |
|------------|---|
| State: | Lower Saxony (in the north of Germany) |
| Mayor: | Wolfgang Griesert |
| Habitants: | 156,897 |
| Density: | 1,300 Inhabitants/km ² |
| Area: | 119,80 km ² |



Sport Teams



The Westphalian Peace



- End of the 30 years lasting war in 1648
- The freedom contract was signed in Osnabrück and Münster
- Important event of the European and the German history.
- The first basis for united Europe was created

Famous Sights

Heger Tor



- Built in 1817
- Entrance to the old city of Osnabrück

The City Hall of Osnabrück



The Marketplace



Botanical Garden of the University



Castle of Osnabrück



Rubbenbruchsee



- In the west of Osnabrück
- Length: 1,3 km
- Size: 300 m
- Density: 24 hectars
- Deep: 24 m

- In the city center
- Green lung

Thank you for your attention !

*AND NOW WE ARE GOING TO SHOW YOU OUR
SCHOOL VIDEO*